



















LEGEND







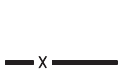









LOCAL SCHEME RESERVES

	CONSERVATION OF FLORA & FAUNA		STATE FOREST
	MAJOR ROAD		
	PARKS AND RECREATION		
	DENOTED AS FOLLOWS:		
R	RECREATION		
Z	ZOOLOGICAL GARDENS		
	PUBLIC PURPOSES		
	DENOTED AS FOLLOWS:		
A	AIRPORT		
AC	AGED ACCOMMODATION		
C	CLUB		
CE	CEMETERY		
CF	COMMUNITY FACILITIES		
CG	COMMONWEALTH GOVERNMENT		
CH	CHURCH		
D	DRAINAGE		
ES	EMERGENCY SERVICES		
FS	FIRE STATION		
G	GRAVEL		
GR	GOVERNMENT REQUIREMENTS		
H	HALL		
H/CF	HALL/COMMUNITY FACILITIES		
HC	INFANT HEALTH CENTRE		
HO	HOSPITAL AND ALLIED SERVICES		
HOS	HOSTEL		
K	KINDERGARTEN		
LF	LAND FILL SITE		
M	MUSEUM		
M/T	MUSEUM/TOURISM		
MA	MURESK AGRICULTURAL COLLEGE		
P	POLICE		
PO	POST OFFICE		
PU	PUBLIC UTILITY		
Q	QUARRY		
R	RESERVE		
RD	RUBBISH DISPOSAL		
RS	RESEARCH STATION		
RWD	RECYCLED WATER DAM		
S	SCHOOL		
TAFE	CY O CONNOR COLLEGE		
TS	TRIG STATION		
WC	WATER CORPORATION		
WS	WATER SUPPLY		
WSC	WATER SUPPLY CATCHMENT		
WWTP	WASTEWATER TREATMENT PLANT		
	RAILWAY		
	REGIONAL ROAD		

ZONES

	RESIDENTIAL		LIGHT & SERVICE INDUSTRY
	COMMERCIAL		RURAL
	DEVELOPMENT		RURAL RESIDENTIAL
	MIXED USE		RURAL SMALLHOLDING
	TOURIST		
	SPECIAL USE		
	GENERAL INDUSTRY		

OTHER

	R CODES		MITCHELL ON AVON SPECIAL CONTROL AREA
	ADDITIONAL USES		LANDSCAPE PROTECTION SPECIAL CONTROL AREA
	RESTRICTED USES		WASTE WATER TREATMENT PLANT BUFFER - SCA
	SCHEME BOUNDARY		ABATTOIR BUFFER - SCA
	LOCAL GOVERNMENT BOUNDARY		AVON & MORTLOCK RIVERS SPECIAL CONTROL AREA
	TOWNSITE -- LAND ACT		RURAL SMALLHOLDING AREA (SEE SCHEME TEXT)
	SPENCERS BROOK SPECIAL CONTROL AREA		RURAL RESIDENTIAL AREA (SEE SCHEME TEXT)
	MINSON AVENUE DESIGN GUIDELINES SPECIAL CONTROL AR		SPECIAL USE AREA (SEE SCHEME TEXT)

VERSION No 1

SHIRE OF NORTHAM

LOCAL PLANNING SCHEME NO. 6

(DISTRICT SCHEME)